


100  
0 10  
Millimetres



DO NOT SCALE

**SAFETY, HEALTH AND ENVIRONMENTAL INFORMATION**

In addition to the hazards/risks normally associated with the types of work detailed on this drawing, note the following:

- CONSTRUCTION**
1. EXPOSED LOCATION, WEATHER RISK, TIDAL WORKING
  2. NAVIGATION RISK/VESSEL COLLISION

- MAINTENANCE/CLEANING**
- PUBLIC SAFETY RISK ASSESSMENT REQUIRED AT DETAILED DESIGN STAGE

**DECOMMISSIONING/DEMOLITION**

It is assumed that all works will be carried out by a competent contractor working, where appropriate, to an approved method statement

**LEGEND:**

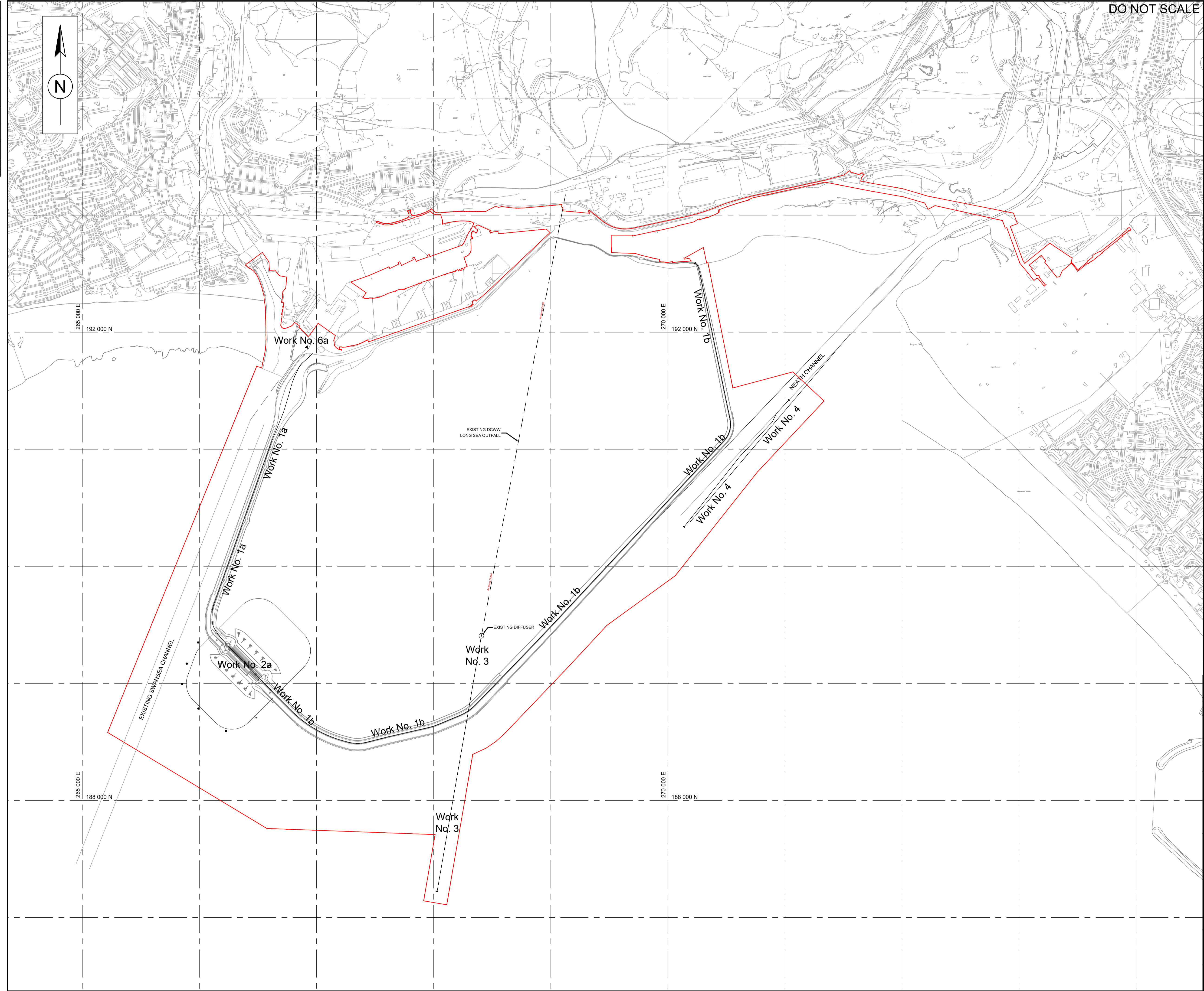
— APPLICATION BOUNDARY

- NOTES:**
1. ALL DIMENSIONS ARE IN MILLIMETRES UNLESS SHOWN OTHERWISE
  2. ALL LEVELS ARE IN METRES TO CHART DATUM (CD).
  3. FOR FURTHER INFORMATION REFER TO TLSB DCO.

**TABLE 1: WORKS DESCRIPTION**


1a	WESTERN SEA WALL
1b	EASTERN SEA WALL
2a	TURBINE AND SLUICE GATE HOUSING STRUCTURE
3	DCWW OUTFALL EXTENSION
4	NEATH PORT TRAINING WALL
6a	PONTOON

OS MAP  
Contains Ordnance Survey data © Crown copyright and database right 2013



Rev.	Date	Description	By	CHK'd	App'd
00	20/04/16	FOR INFORMATION	JN		

Drawing Status: **FOR INFORMATION** Suitability: **S2**


 Lucy & Pillar House  
 Merchants Road  
 The Docks  
 Gloucester  
 GL2 5RG  
 Tel: +44 (0)1792 274006  
 www.tidallagoonpower.com  
 Copyright © Tidal Lagoon Power Limited (2016)

Client:  
**TIDAL LAGOON (SWANSEA BAY) PLC**


Project Title:  
**SWANSEA BAY TIDAL LAGOON**

Drawing Title:  
**AUTHORISED DEVELOPMENT OFFSHORE WORKS**

Scale	Designed	Drawn	Checked	Authorised
1:15 000	JN	JN		
Original Size	Date	Date	Date	Date
A1	20/04/16	20/04/16		

Drawing Number: **TLSB-TLP-PMO-DWG-XXX** Revision: **00**